



Self-guided walking itinerary

Walk 5 — Royal Botanic Gardens Melbourne

Royal Botanic Gardens Melbourne has been a treasured part of Melbourne's cultural life for more than 170 years – much loved by generations of Victorians, as well as by many visitors from interstate and overseas. It is a picturesque haven for recreation and an important resource for education, conservation, science and horticulture. Melbourne Gardens extends over 38 hectares and houses a collection of more than 8,500 species of plants from around the world.

This visitor map of the Royal Botanic Gardens Melbourne is provided courtesy of the Royal Botanic Gardens Victoria website:

<https://www.rbg.vic.gov.au/melbourne-gardens/>



Important information for participants:


All participants acknowledge and agree that they participate at their own risk in the Self-guided Walking Itineraries made available as part of the Floodplain Management Australia (FMA) 2025 National Conference. All participants are required to take reasonable steps to ensure their own personal safety on public and private land, and comply with applicable laws. Please practise common sense, prudence and diligence. Participants are advised to hold appropriate insurance, as participation in this activity does not provide any insurance coverage. Floodplain Management Australia (FMA) has no control over these activities and accepts no responsibility for any loss in this regard.




Royal Botanic Gardens Melbourne


Key


Toilets   


Information 

Gardens Shop 

Restaurant / Café 

Plant Collections and Gardens 

Water fountains 


Steep path 


Stairs 

No public access 

Accessible parking 

Bus parking 

The Explorer bus stop 

Punting on the Lake 

Digital map

Scan for interactive map and more information on the Gardens

